



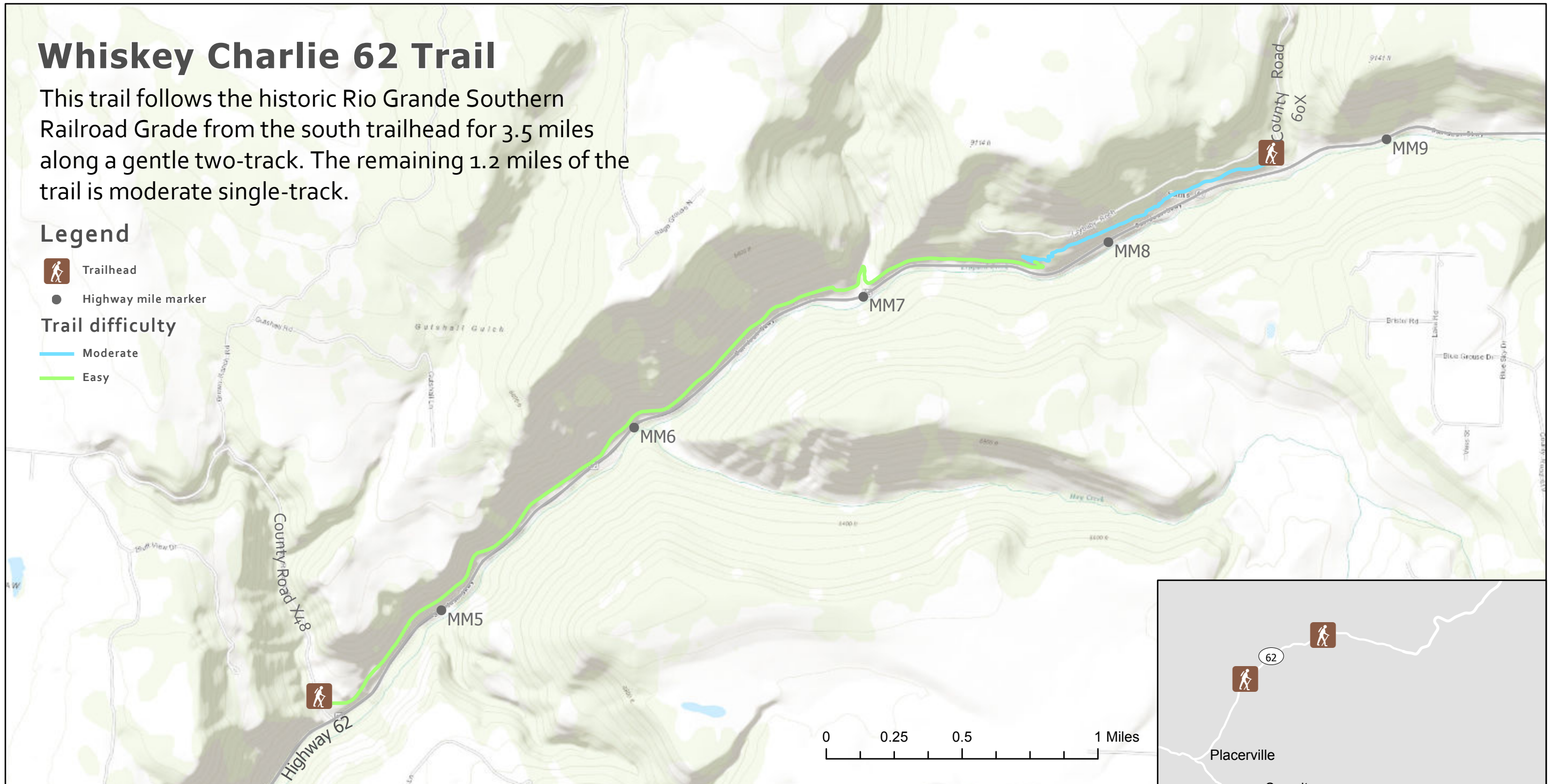


Whiskey Charlie 62 Trail

This trail follows the historic Rio Grande Southern Railroad Grade from the south trailhead for 3.5 miles along a gentle two-track. The remaining 1.2 miles of the trail is moderate single-track.

Legend

-  Trailhead
 -  Highway mile marker
- Trail difficulty**
-  Moderate
 -  Easy




San Miguel County, CO Parks & Open Space

www.sanmiguelcountyco.gov/trails

G:\GISProjects\OPEN_SPACE\PROJECTS\2017\TrailMaps\TrailMaps.aprx

Data: San Miguel County, Colorado GIS Dept, Parks & Open Space Dept

Sources: Esri, HERE, DeLorme, Intermap, increment P Corp., GEBCO, USGS, FAO, NPS, NRCAN, GeoBase, IGN, Kadaster NL, Ordnance Survey, Esri Japan, METI, Esri China (Hong Kong), swisstopo, MapmyIndia, © OpenStreetMap contributors, and the GIS User Community



3/13/2017

