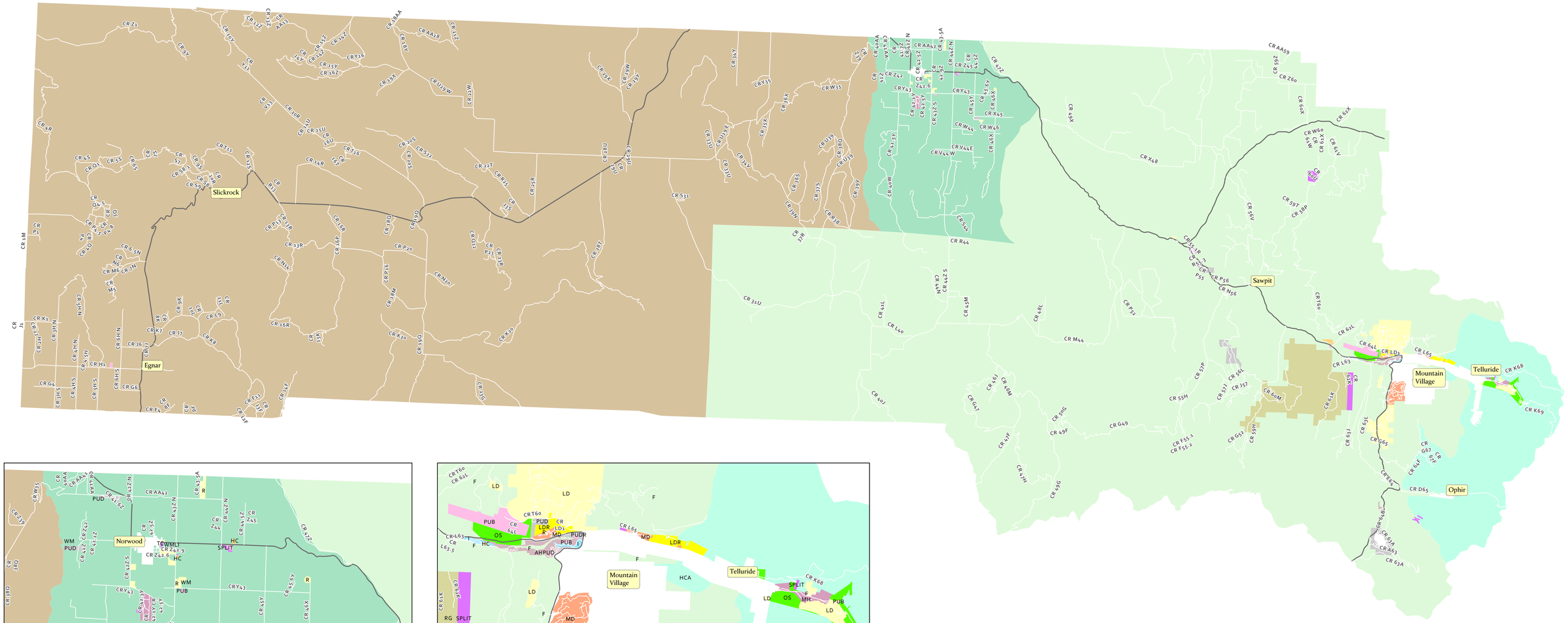

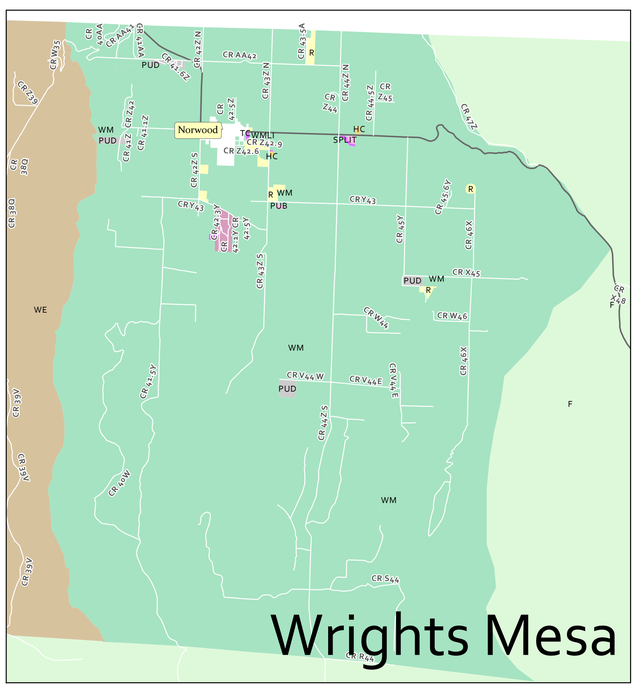

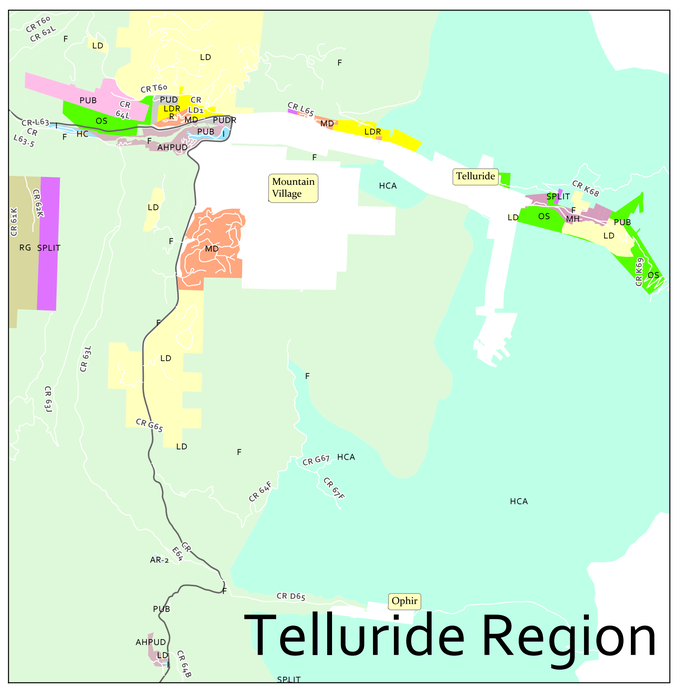

This map was adopted by the San Miguel County Board of County Commissioners on 6/20/2018 by Resolution 2018-016.

San Miguel County, Colorado | Zoning Map

Legend

County zoning

- ACCOMMODATIONS & RECREATION
- AFFORDABLE HOUSING PUD
- FORESTRY/AGRICULTURE
- HEAVY COMMERCIAL
- HIGH COUNTRY AREA
- INDUSTRIAL
- LOW DENSITY
- LOW DENSITY RESIDENTIAL
- MEDIUM DENSITY
- MOBILE HOME
- OPEN SPACE
- PARK
- PLACERVILLE COMMERCIAL
- PLACERVILLE RESIDENTIAL
- PLANNED UNIT DEVELOPMENT
- PUBLIC
- RANGELAND/GRAZING
- RESIDENTIAL
- SPLIT SEE NOTES
- TOWN COMMERCIAL
- WEST END
- WRIGHTS MESA
- WRIGHTS MESA LIGHT INDUSTRIAL

Towns

NOTE: Zoning & allowed uses on specific properties must be reviewed and confirmed by the San Miguel County Planning Department.

For an interactive zoning map, go to www.sanmiguelcountyco.gov/maps, open a map viewer & locate the Land Use layers. Training videos are available.

Scale varies

DISCLAIMER
This information is a product of the San Miguel County GIS Department and is intended for the display of relative positions and locations only. Users of this information agree that no assertion or warranty of any kind has been made by San Miguel County as to its accuracy. The presence on the map of a road feature does not indicate public access.

Path G:\GISProjects\PLANNING\CountyZoning\CountyZoning.aprx 6/25/2018
Heather Widlund gis@sanmiguelcountyco.gov